


## HIGHWAY ASSET MANAGEMENT

# PROGRAMME OF WORKS 2024-25



## FOOTWAYS 2024-2025



<b>FOOTWAY RESURFACING AND RECONSTRUCTION 24-25</b>			
<b>Street</b>	<b>Location</b>	<b>Ward</b>	<b>Type of works</b>
1 St Benedict Road	Various lengths on street	Micklegate	Footway resurfacing
2 Lendal	Museum Street to St Helen's Square (North side)	Guildhall	Conservation Paving
3 Holroyd/Giles Avenue	Various lengths on street	Heworth	Footway resurfacing
4 Lamplugh Crescent Ph 1	Various lengths on street	Bishopthorpe	Footway resurfacing
5 Wigginton Road - Cycleway	From bed end opp no 74- Nestle gate	Guildhall	Cyclepath repairs and resurfacing
6 Wigginton Road - Footway	Vyner st – Opp car park	Guildhall	Footway resurfacing
<b>FOOTWAY SLURRY SEAL/ SURFACE TREATMENT 24-25</b>			
<b>Street</b>	<b>Location</b>	<b>Ward</b>	<b>Type of works</b>
1 Postern Close	Clementhorpe	Micklegate	Footway Slurry Seal
2 The Village	Haxby	Haxby and Wigginton	Footway Slurry Seal
3 Wigginton rd- part-	Overbridge at Crichton Ave junction	Guildhall	Footway Slurry Seal
4 Huntington rd	Foot bridge to Haleys terrace	Heworth	Footway Slurry Seal
5 Cedar Glade, Owl wood In, Deerstone Way, Coneycroft, Horsfield way	Dunnington	Osbalwick and Derwent	Footway Slurry Seal
6 Keble Park South	Bishopthorpe	Bishopthorpe	Footway Slurry Seal



# LTP FOOTWAY PROGRAMME

---

ITEM

1

LOCATION

ST BENEDICT RD HOUSING AREA

ROAD NO

WARD/PARISH

MICKLEGATE

SCHEME DRAWING NO

DESCRIPTION  
OF WORK

FOOTWAY WORKS – Surface treatment / or T15 overlay  
where agreed

*SPECIFICATION  
RECOMMENDATION*

Footway Slurry seal/ T15 surface course footway inlay

CW WIDTH

FW WIDTH

1.6

CW LENGTH

FW LENGTH

1831

CW AREA

2930

FEE

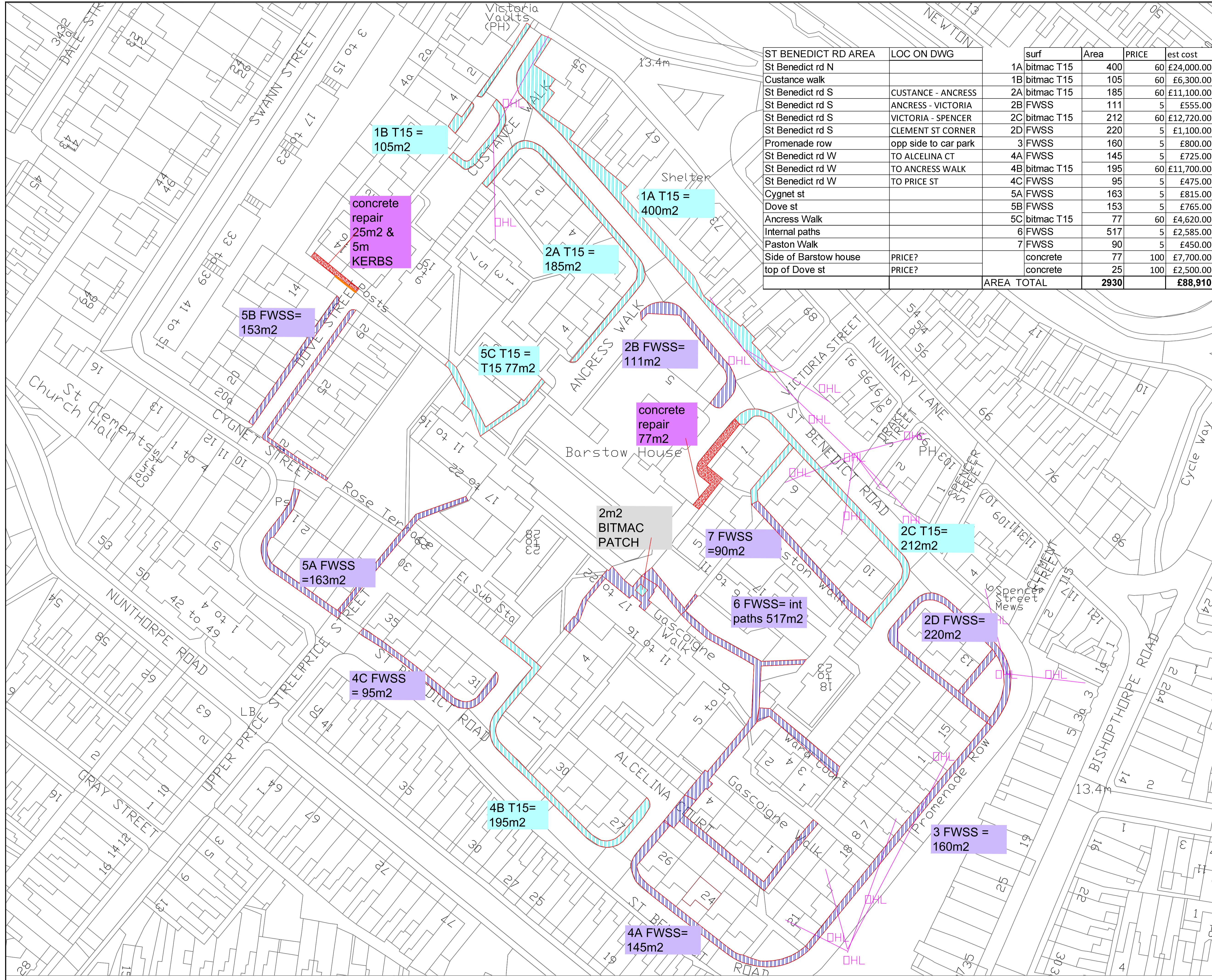
TOTAL ESTIMATE

£122393

NOTES

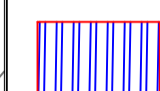


Carry Forward from 23-24





ST BENEDICT RD AREA	LOC ON DWG	surf	Area	PRICE	est cost
St Benedict rd N		1A bitmac T15	400	60	£24,000.00
Custance walk		1B bitmac T15	105	60	£6,300.00
St Benedict rd S	CUSTANCE - ANCESS	2A bitmac T15	185	60	£11,100.00
St Benedict rd S	ANCESS - VICTORIA	2B FWSS	111	5	£555.00
St Benedict rd S	VICTORIA - SPENCER	2C bitmac T15	212	60	£12,720.00
St Benedict rd S	CLEMENT ST CORNER	2D FWSS	220	5	£1,100.00
Promenade row	opp side to car park	3 FWSS	160	5	£800.00
St Benedict rd W	TO ALCELINA CT	4A FWSS	145	5	£725.00
St Benedict rd W	TO ANCESS WALK	4B bitmac T15	195	60	£11,700.00
St Benedict rd W	TO PRICE ST	4C FWSS	95	5	£475.00
Cygnat st		5A FWSS	163	5	£815.00
Dove st		5B FWSS	153	5	£765.00
Ancess Walk		5C bitmac T15	77	60	£4,620.00
Internal paths		6 FWSS	517	5	£2,585.00
Paston Walk		7 FWSS	90	5	£450.00
Side of Barstow house	PRICE?	concrete	77	100	£7,700.00
top of Dove st	PRICE?	concrete	25	100	£2,500.00
<b>AREA TOTAL</b>			<b>2930</b>		<b>£88,910</b>

NOTES:  
 1. All dimensions in metres unless otherwise stated.  
 2. Do not scale from this drawing.

KEY:  
 FWSS  
 T15 Bitmac  
 Concrete

Location of Works  
 YO23 1FE, UKGR  
 460069, 451140  
 HSE  
 Busy pedestrian traffic  
 Vulnerable residents in flats (some with disabilities)  
 Rear shop accesses

BASED UPON THE ORDNANCE SURVEY MAPPING WITH THE PERMISSION OF THE CONTROLLER OF HER MAJESTY'S STATIONERY OFFICE. ALL RIGHTS RESERVED. UNAUTHORISED REPRODUCTION OF THIS DOCUMENT IS PROHIBITED AND MAY LEAD TO PROSECUTION OR CIVIL PROCEEDINGS.  
 City of York Council OS Licence No. 1000 2018

TENDER ISSUE				
Revision	By	Checked	Approved	Date
A	XX	XX	XX	0X/17
				Tender Issue



Project		2021-22 Footways Footway slurry seal	
Drawing		St Benedict housing area Micklegate Location Plan	
Drawn by	CSS	Date:	Jun 21
Checked by	A N OTHER	Date:	XXXXXX
Authorised by	A N OTHER	Date:	XXXXXX
Drawing No.	HMS20/..??.	Revision	A
Drawing Scale:	NTS	Plot Scale:	A1
CAD Filename:	Computer Filename	Plot Scale:	1:00



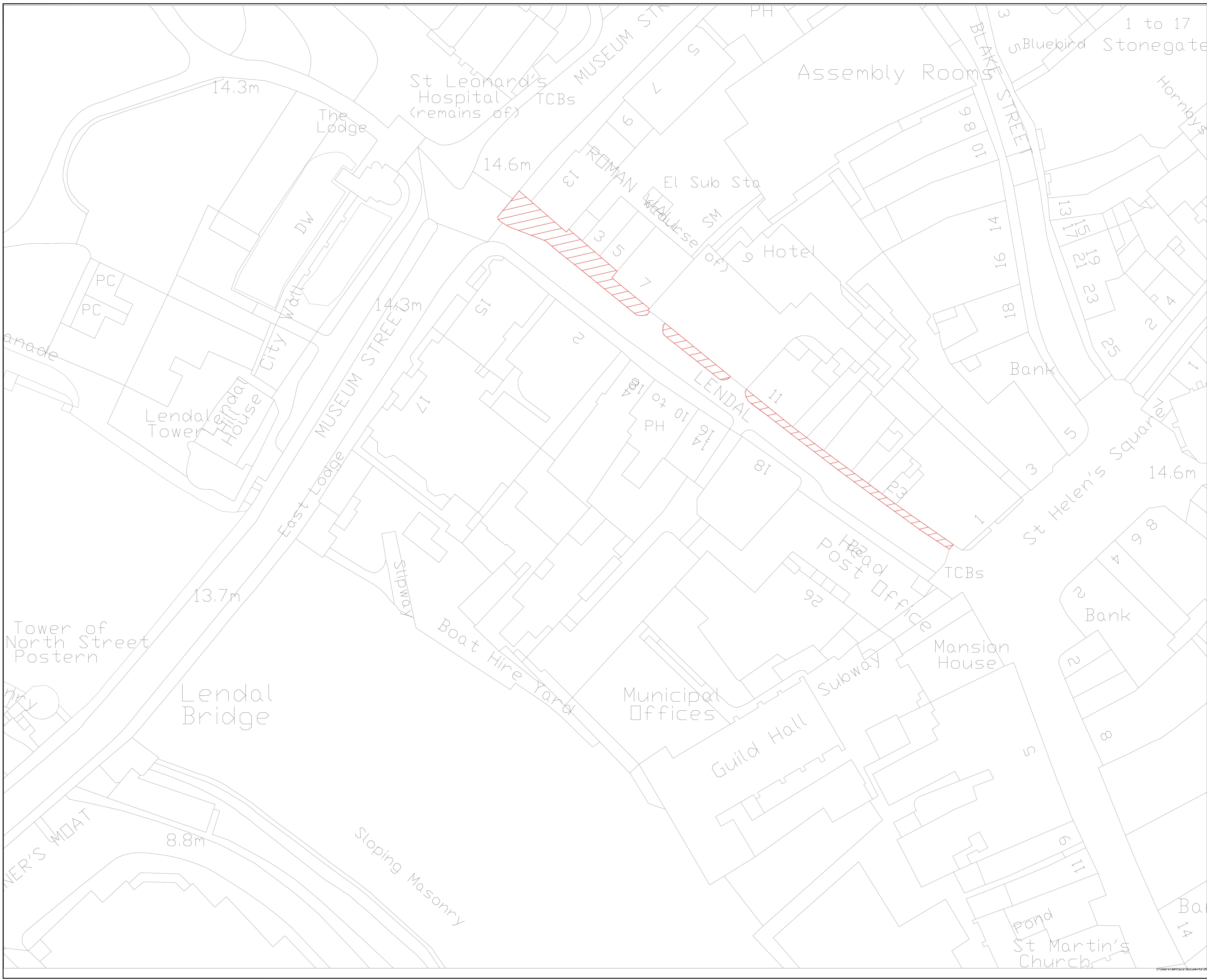
# LTP FOOTWAY PROGRAMME

---

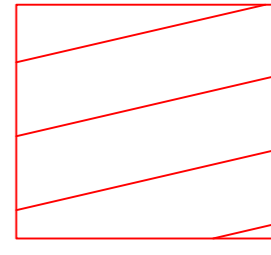
ITEM	<input type="text" value="2"/>		
LOCATION	<input type="text" value="LENDAL"/>		
ROAD NO	<input type="text"/>		
WARD/PARISH	<input type="text" value="GUILDHALL"/>		
SCHEME DRAWING NO	<input type="text"/>		
DESCRIPTION OF WORK	<input type="text" value="FOOTWAY WORKS judges lodgings side"/>		
<i>SPECIFICATION RECOMMENDATION</i>	<input type="text" value="CONSERVATION PAVING AND KERBING"/>		
CW WIDTH	<input type="text"/>	FW WIDTH	<input type="text"/>
CW LENGTH	<input type="text"/>	FW LENGTH	<input type="text"/>
CW AREA	<input type="text"/>		<input type="text" value="275"/>
FEE	<input type="text"/>		
TOTAL ESTIMATE	<input type="text" value="£182240"/>		

NOTES	<input type="text" value="Carry Forward from 23-24"/>
-------	---





- NOTES:**
- 2021-22 Potential Highways Works sites
  - LENDAL**
  - JUDGES LODGINGS SIDE**
  - Conservation paving & kerbing
  - HSE
  - Shop frontages on site
  - Multiple ironworks & cross path metal gutter gullies within site
  - Pub ent
  - Busy pedestrian traffic at all times

 Location of Works  
Area = 275m<sup>2</sup>

BASED UPON THE ORDNANCE SURVEY MAPPING WITH THE PERMISSION OF THE CONTROLLER OF HER MAJESTY'S STATIONERY OFFICE. © CROWN COPYRIGHT. UNAUTHORISED REPRODUCTION IN WHOLE OR IN PART IS PROHIBITED AND MAY LEAD TO PROSECUTION OR CIVIL PROCEEDINGS. City of York Council OS Licence No. 1000 20818

DRAWING TYPE

Revision	By	Checked/Approved	Date	Description



Highways – Transport Projects and Delivery Team  
Eco Depot, Hazel Court, James Street, York, YO10 3DS  
www.york.gov.uk

Project  
2021-22 Highways Programme  
Footways  
Location & Works Plan

Drawing  
LENDAL  
JUDGES LODGINGS SIDE  
GUILDHALL

Drawn by: CSS Date: 03/09/2020  
Checked by: Date:  
Authorised by: Date:

Drawing No. Revision  
A

Drawing Scale: NTS AO  
CAD Filename: Plot Scale: NTS



# LTP FOOTWAY PROGRAMME

---

ITEM	<input type="text" value="3"/>
LOCATION	<input type="text" value="HOLROYD AVENUE/ GILES AVENUE"/>
ROAD NO	<input type="text"/>
WARD/PARISH	<input type="text" value="HEWORTH"/>
SCHEME DRAWING NO	<input type="text"/>

DESCRIPTION OF WORK	<input type="text" value="FOOTWAY WORKS&lt;br/&gt;Kerbs to be replaced &amp; T21 on West side , East side to be resurfaced T15 or T21 if too damaged, as agreed with contractors.&lt;br/&gt;TAC to be repaired/ replaced at junction Holroyd/ Bad Bargain In jn"/>
---------------------	--

<i>SPECIFICATION RECOMMENDATION</i>	<input type="text"/>
-------------------------------------	----------------------

CW WIDTH	<input type="text"/>	FW WIDTH	<input type="text"/>
----------	----------------------	----------	----------------------

CW LENGTH	<input type="text"/>	FW LENGTH	<input type="text"/>
-----------	----------------------	-----------	----------------------

CW AREA	<input type="text"/>	<input type="text" value="370"/>
---------	----------------------	----------------------------------

FEE	<input type="text"/>
-----	----------------------

TOTAL ESTIMATE	<input type="text" value="£95328"/>
----------------	-------------------------------------

NOTES	<input type="text" value="Carry Forward from 23-24"/>
-------	---


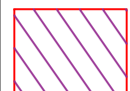



**kerbing**  
 all left hand side of  
 Holroyd av, and adjust  
 or replace damaged or  
 defective kerbing at  
 turning heads . Some  
 kerbs to adjust on Giles  
 ave and RHS holroyd-  
 approx 10

**NOTES:**

1. All dimensions in metres unless otherwise stated.
2. Do not scale from this drawing.

**KEY:**

-  160m2 T21
-  210m2 T15
-  kerbing

**notes:**

hedges need cutting  
 Approx 5m2 CW  
 patching needed if  
 possible to include in  
 works  
 TAC 40 m2 to be  
 refurbished/ replaced  
 both sides in standard  
 TAC slabs if possible  
 136m new kerbs  
 needed

BASED UPON THE ORDINANCE SURVEY MAPPING WITH THE PERMISSION OF THE CONTROLLER OF HER MAJESTY'S STATIONERY OFFICE. © CROWN COPYRIGHT. UNAUTHORISED REPRODUCTION INFRINGES CROWN COPYRIGHT AND MAY LEAD TO PROSECUTION OR CIVIL PROCEEDINGS. City of York Council OS Licence No. 1000 20818

TENDER ISSUE

Revision	By	Checked/Approved	Date	Description
A	XX	XX	0X/17	Tender Issue



Highways - Transport Projects and Delivery Team  
 Eco Depot, Hazel Court, James Street, York, YO10 3DS  
 www.york.gov.uk

Project 2023-24 Footways  
 Footway Resurfacing  
 Holroyd Ave Heworth

Drawing  
 Holroyd avenue  
 HEWORTH  
 Footways Works

Drawn by CSS Date: JAN 20  
 Checked by xxxxx Date: XXXXXX  
 Authorised by xxxxx Date: XXXXXX

Drawing No. HMS23-xxx?.. Revision A

Drawing Scale: nts A1

CAD Filename: Computer Filename Plot Scale: 100



# LTP FOOTWAY PROGRAMME

---

ITEM

4

LOCATION

LAMPLUGH CRESCENT PHASE 1

ROAD NO

WARD/PARISH

BISHOPTHORPE

SCHEME DRAWING NO

DESCRIPTION  
OF WORK

FOOTWAY WORKS

*SPECIFICATION  
RECOMMENDATION*

CW WIDTH

FW WIDTH

CW LENGTH

FW LENGTH

CW AREA

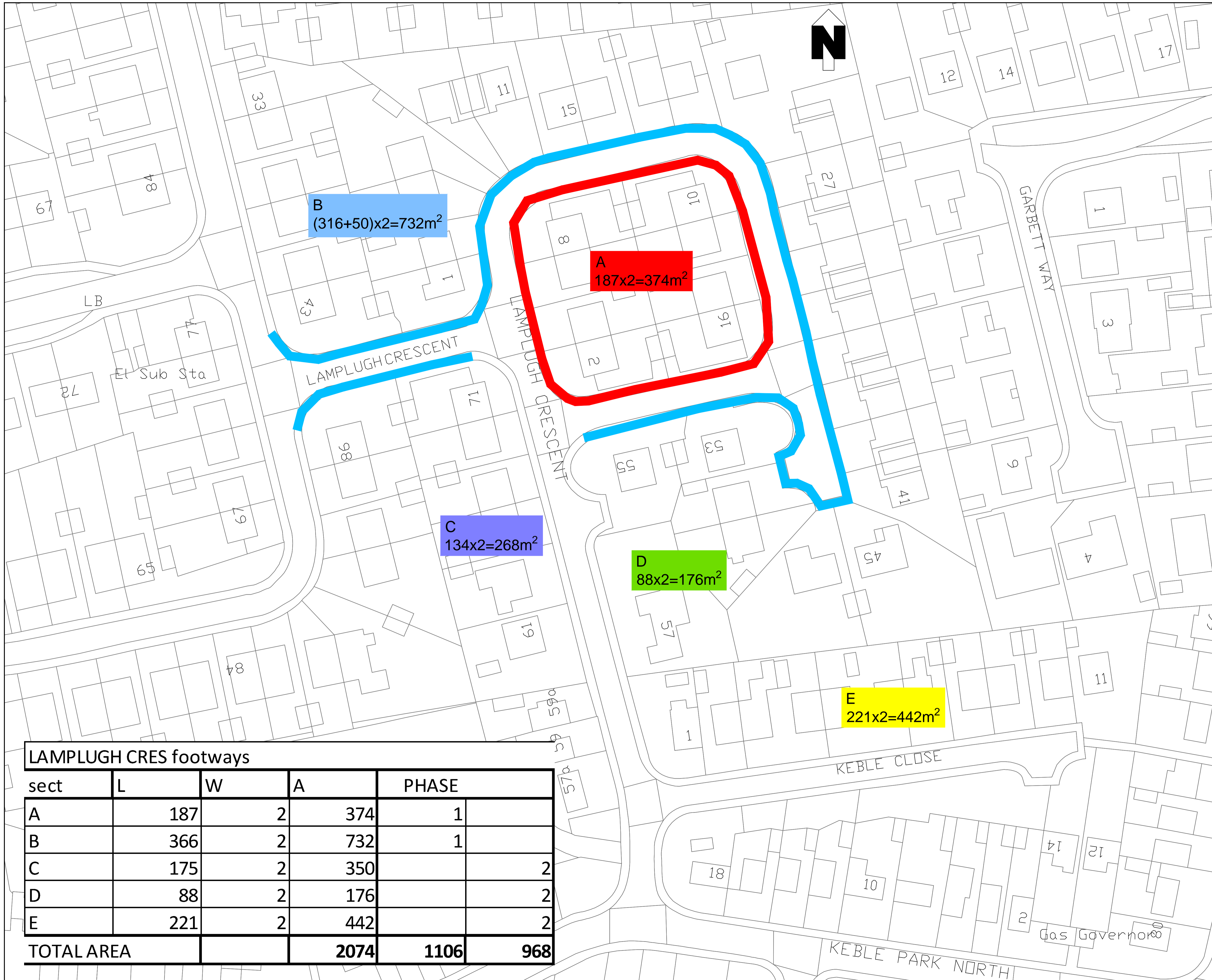
1106

FEE

TOTAL ESTIMATE

£158908

NOTES



NOTES:  
 1. All dimensions in metres unless otherwise stated.  
 2. Do not scale from this drawing.

HSE  
 Bus Route  
 Residential street  
 Hedges may need cutting prior to works- give plenty of notice

KEY:  
— A  
— B  
 PHASE 1  
 Location of Works = 1106m<sup>2</sup>

BASED UPON THE ORDNANCE SURVEY MAPPING WITH THE PERMISSION OF THE CONTROLLER OF HER MAJESTY'S STATIONERY OFFICE. © CROWN COPYRIGHT. UNAUTHORISED REPRODUCTION INFRINGES CROWN COPYRIGHT AND MAY LEAD TO PROSECUTION OR CIVIL PROCEEDINGS. City of York Council OS Licence No. 1000 20818

TENDER ISSUE

Revision	By	Checked/Approved	Date	Description
A	XX	XX	0X/17	Tender Issue



Project 2024-25 FOOTWAYS  
 FOOTWAYS WORKS  
 LOCATION PLAN

Drawing LAMPLUGH CRESCENT  
 Y023 2SR  
 Bishopthorpe

Drawn by CSS Date: MAY 23  
 Checked by XXX Date: XXXXXX  
 Authorised by XXX Date: XXXXXX

Drawing No. HMS24/..... Revision A

Drawing Scale: NTS A1  
 CAD Filename: Computer Filename Plot Scale: NTS

LAMPLUGH CRES footways

sect	L	W	A	PHASE	
A	187	2	374	1	
B	366	2	732	1	
C	175	2	350		2
D	88	2	176		2
E	221	2	442		2
<b>TOTAL AREA</b>			<b>2074</b>	<b>1106</b>	<b>968</b>

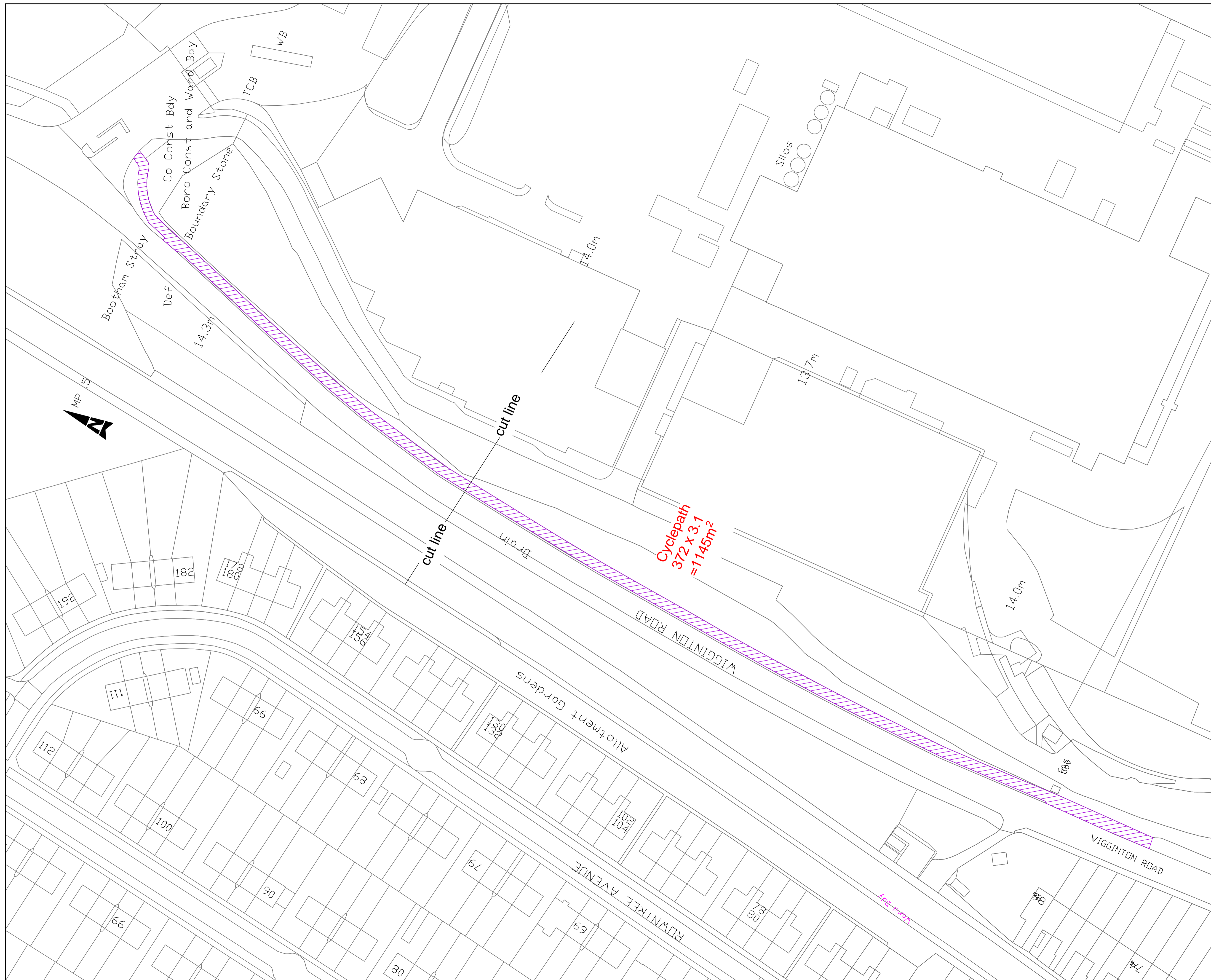


# LTP FOOTWAY PROGRAMME

---

ITEM	<input type="text" value="5"/>		
LOCATION	<input type="text" value="WIGGINGTON RD CYCLEPATH"/>		
ROAD NO	<input type="text"/>		
WARD/PARISH	<input type="text" value="GUILDHALL"/>		
SCHEME DRAWING NO	<input type="text"/>		
DESCRIPTION OF WORK	<input type="text" value="CYCLEPATH WORKS"/>		
<i>SPECIFICATION RECOMMENDATION</i>	<input type="text"/>		
CW WIDTH	<input type="text"/>	FW WIDTH	<input type="text" value="3.1"/>
CW LENGTH	<input type="text"/>	FW LENGTH	<input type="text" value="372"/>
CW AREA	<input type="text"/>		<input type="text" value="1145"/>
FEE	<input type="text"/>		
TOTAL ESTIMATE	<input type="text" value="£192856"/>		

NOTES	<input type="text" value="SCHEME EXTENT WILL TAKE ACCOUNT OF COCOA WORKS DEVELOPMENT FRONTAGE IMPROVEMENTS"/>
-------	---



NOTES:

# Wigginton Rd cyclepath

1. All dimensions in metres unless otherwise stated.

2. Do not scale from this drawing.

 Cycle path - 1145 m2

 Ironworks

BASED UPON THE ORDNANCE SURVEY MAPPING WITH THE PERMISSION OF THE CONTROLLER OF HER MAJESTY'S STATIONERY OFFICE © CROWN COPYRIGHT. UNAUTHORISED REPRODUCTION IN WHOLE OR IN PART IS PROHIBITED AND MAY LEAD TO PROSECUTION OR CIVIL PROCEEDINGS. City of York Council OS Licence No. 1000 20818

DRAWING TYPE

Revision	By	Checked	Approved	Date	Description



Transport Projects  
Eco Depot, Hazel Court, James Street, York, YO10 3DS  
www.york.gov.uk

Project 2024-25 Highways Programme  
Footways  
Wigginton Road

Drawing DRAWING TITLE LINE 1  
DRAWING TITLE LINE 2  
DRAWING TITLE LINE 3

Drawn by CSS Date: XXXXXX  
Checked by XXX Date: XXXXXX  
Authorised by XXX Date: OCT23

Drawing No. R00000 / 999999 Revision A

Drawing Scale: NTS A1

CAD Filename: Computer Filename Plot Scale: NTS

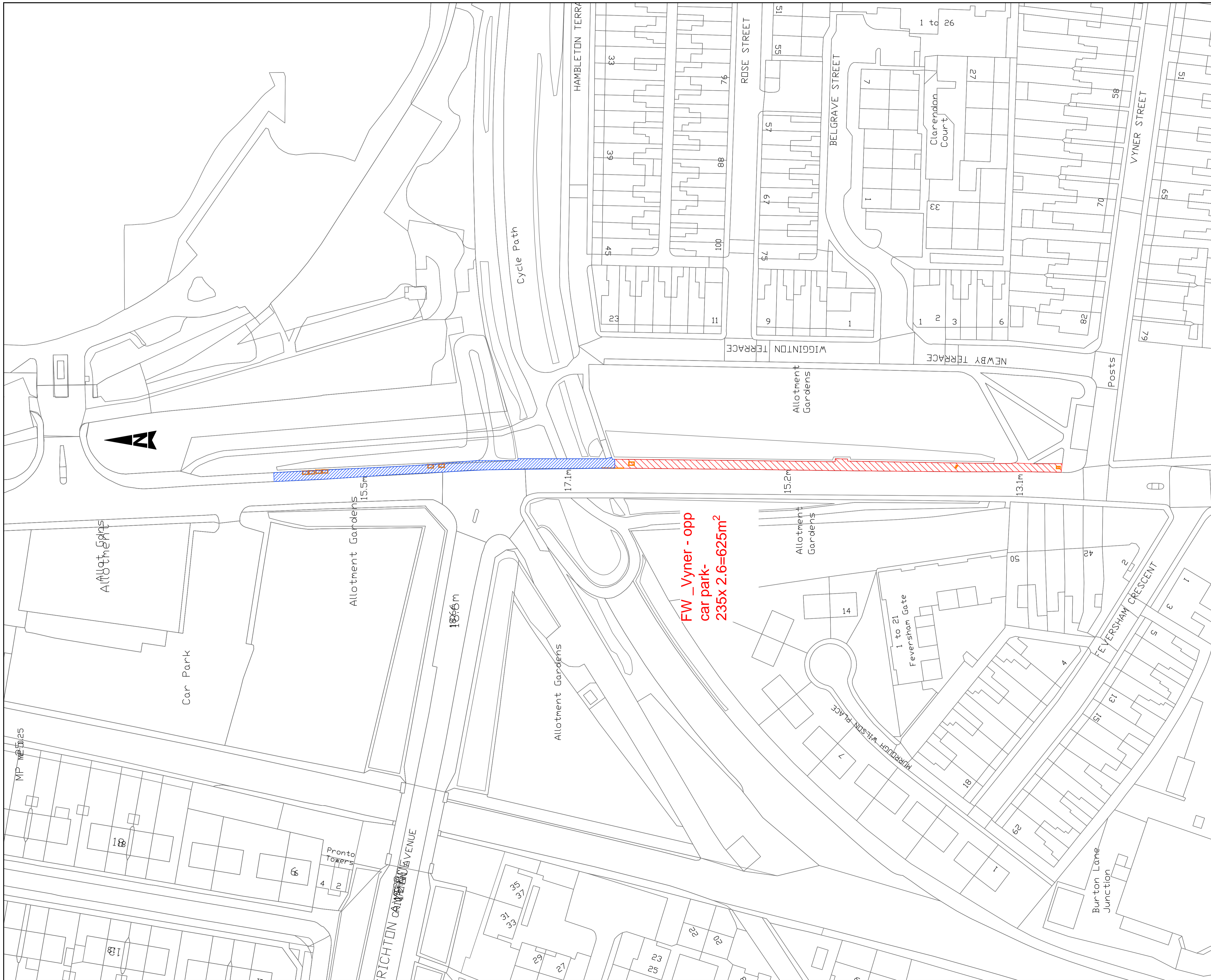


# LTP FOOTWAYS PROGRAMME

---

ITEM	<input type="text" value="6"/>		
LOCATION	<input type="text" value="WIGGINGTON RD FOOTWAY"/>		
ROAD NO	<input type="text"/>		
WARD/PARISH	<input type="text" value="GUILDHALL"/>		
SCHEME DRAWING NO	<input type="text"/>		
DESCRIPTION OF WORK	<input type="text" value="FOOTWAY WORKS – Vyner St To opp. Car park"/>		
<i>SPECIFICATION RECOMMENDATION</i>	<input type="text"/>		
CW WIDTH	<input type="text"/>	FW WIDTH	<input type="text" value="2.6"/>
CW LENGTH	<input type="text"/>	FW LENGTH	<input type="text" value="235"/>
CW AREA	<input type="text"/>		<input type="text" value="625"/>
FEE	<input type="text"/>		
TOTAL ESTIMATE	<input type="text" value="£40731"/>		

NOTES	<input type="text" value="SCHEME EXTENT WILL TAKE ACCOUNT OF COCOA WORKS DEVELOPMENT FRONTAGE IMPROVEMENTS"/>		
-------	---	--	--



FW\_Vyner - opp  
car park-  
235x 2.6=625m²

**NOTES:**  
**Wiggington Rd FW**

1. All dimensions in metres unless otherwise stated.
2. Do not scale from this drawing.

-  Footway  
**SLURRY  
SEAL- 262 m2**
-  Footway T15 -  
**332 m2**
-  Ironworks

BASED UPON THE ORDNANCE SURVEY MAPPING WITH THE PERMISSION OF THE CONTROLLER OF HER MAJESTY'S STATIONERY OFFICE © CROWN COPYRIGHT. UNAUTHORISED REPRODUCTION PENALISED UNDER COPYRIGHT AND MAY LEAD TO PROSECUTION OR CIVIL PROCEEDINGS. City of York Council OS Licence No. 1000 20818

DRAWING TYPE

Revision	By	Checked	Approved	Date	Description



Transport Projects  
Eco Depot, Hazel Court, James Street, York, YO10 3DS  
www.york.gov.uk

Project 2024-25 Highways Programme  
Footways  
Wiggington Road

Drawing DRAWING TITLE LINE 1  
DRAWING TITLE LINE 2  
DRAWING TITLE LINE 3

Drawn by CSS Date: XXXXXX  
Checked by XXX Date: XXXXXX  
Authorised by XXX Date: OCT23

Drawing No. R00000 / 999999 Revision A

Drawing Scale: NTS A1

CAD Filename: Computer Filenane Plot Scale: NTS



# LTP FOOTWAY PROGRAMME

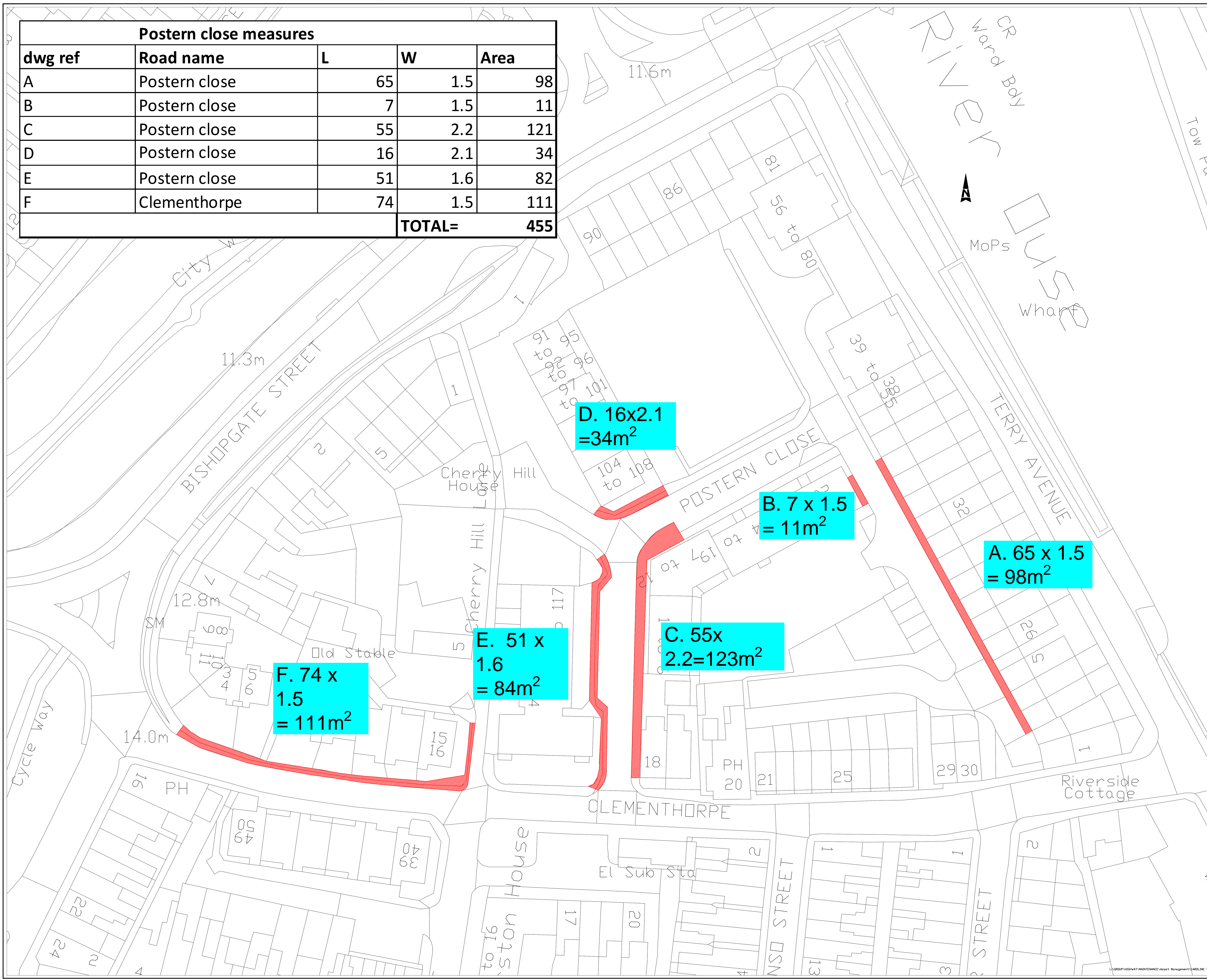
---

ITEM	<input type="text" value="1"/>		
LOCATION	<input type="text" value="POSTERN CLOSE CLEMENTHORPE"/>		
ROAD NO	<input type="text"/>		
WARD/PARISH	<input type="text" value="MICKLEGATE"/>		
SCHEME DRAWING NO	<input type="text"/>		
DESCRIPTION OF WORK	<input type="text" value="FOOTWAY WORKS – Surface treatment"/>		
<i>SPECIFICATION RECOMMENDATION</i>	<input type="text" value="Footway Slurry seal"/>		
CW WIDTH	<input type="text"/>	FW WIDTH	<input type="text" value="1.6"/>
CW LENGTH	<input type="text"/>	FW LENGTH	<input type="text" value="300"/>
CW AREA	<input type="text"/>		<input type="text" value="480"/>
FEE	<input type="text"/>		
TOTAL ESTIMATE	<input type="text" value="£TBD"/>		

NOTES



Postern close measures				
dwg ref	Road name	L	W	Area
A	Postern close	65	1.5	98
B	Postern close	7	1.5	11
C	Postern close	55	2.2	121
D	Postern close	16	2.1	34
E	Postern close	51	1.6	82
F	Clementhorpe	74	1.5	111
<b>TOTAL=</b>				<b>455</b>



- NOTES:**
- All dimensions in metres unless otherwise stated.
  - Do not scale from this drawing.
- CLEMENTHORPE & POSTERN CLOSE HSE**
- Site liable to flooding  
 Close to open watercourse  
 Urban residential  
 Narrow (5.4m) access to site off very busy junction  
 Modular paving next to Slurry sealing sites, protect blocks from contamination

BASED UPON THE ORDNANCE SURVEY MAPPING WITH THE PERMISSION OF THE CONTROLLER OF HER MAJESTY'S STATIONERY OFFICE. © CROWN COPYRIGHT. UNAUTHORISED REPRODUCTION OR CIVIL PROCEEDINGS IN THE HIGH COURT OR ANY OTHER JUDICIAL PROCEEDINGS MAY BE TAKEN AGAINST ANY PERSON WHO DOES THIS.

DRAWING TYPE

Revision	By	Checked/Approved	Date	Description



Highways – Transport Projects and Delivery Team  
 Eco Depot, Hazel Court, James Street, York, YO10 3DS  
 www.york.gov.uk

Project  
 2024/25 Footway Schemes  
 Clementhorpe  
 Footway Slurry seal

Drawing  
 Postern Close

Drawn by	CSS	Date:	03/01/2024
Checked by		Date:	
Authorised by		Date:	
Drawing No.		Revision	A
Drawing Scale:	nts		A0
CAD Filename:		Plot Scale:	nts



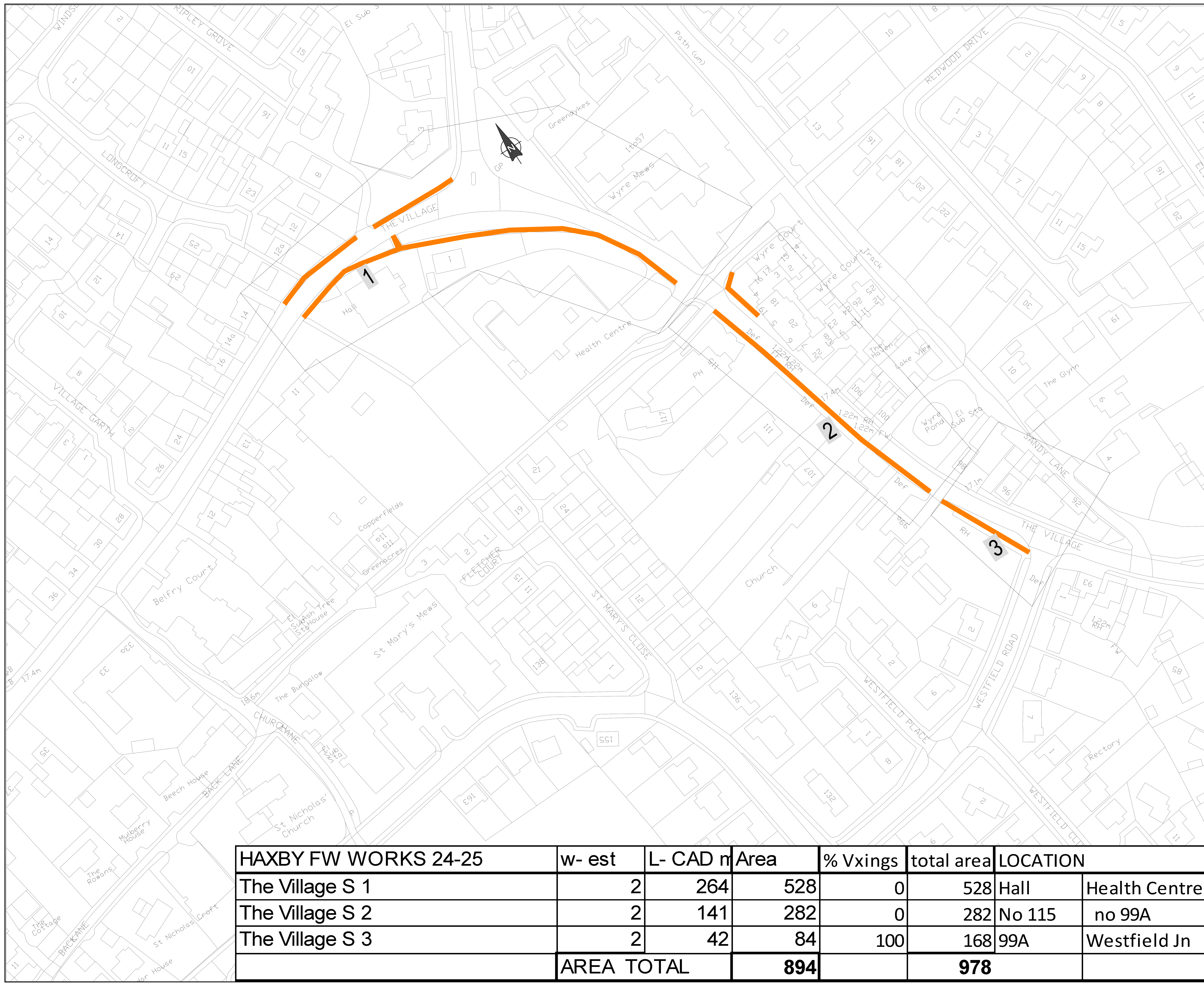
# LTP FOOTWAY PROGRAMME

---

ITEM	<input type="text" value="2"/>		
LOCATION	<input type="text" value="The Village Haxby PHASE 2 SITES 1-3"/>		
ROAD NO	<input type="text"/>		
WARD/PARISH	<input type="text" value="Haxby And Wiggington"/>		
SCHEME DRAWING NO	<input type="text"/>		
DESCRIPTION OF WORK	<input type="text" value="FOOTWAY WORKS – Surface Slurry Seal treatment"/>		
<i>SPECIFICATION RECOMMENDATION</i>	<input type="text" value="Footway Slurry seal"/>		
CW WIDTH	<input type="text"/>	FW WIDTH	<input type="text" value="2"/>
CW LENGTH	<input type="text"/>	FW LENGTH	<input type="text" value="447"/>
CW AREA	<input type="text"/>		<input type="text" value="894"/>
FEE	<input type="text"/>		
TOTAL ESTIMATE	<input type="text" value="£TBD"/>		

NOTES





- NOTES:
1. All dimensions in metres unless otherwise stated.
  2. Do not scale from this drawing.

KEY: The Village , Haxby




**HSE**  
 Busy village shopping street  
 Bus Route  
 Open water features within site

**SAFETY INFORMATION:**  
 Overhead cables are shown on this drawing for guidance only. The contractor shall make themselves aware of the exact position of all overhead cables within the lengths of the scheme during daylight hours prior to works starting. Underground services are not shown but should be anticipated.

BASED UPON THE ORDNANCE SURVEY MAPPING WITH THE PERMISSION OF THE CONTROLLER OF HER MAJESTY'S STATIONERY OFFICE. © CROWN COPYRIGHT. UNAUTHORISED REPRODUCTION OR CIVIL PROSECUTION. City of York Council 05 Licence No. 1000 20818

DRAWING TYPE

Revision	By	Checked/Approved	Date	Description



Project  
 2024-25 FwSS Works  
 FOOTWAYS- Slurry Seal  
 LOCATION  
 Drawing  
 PHASE 2 THE VILLAGE  
 The Village - Haxby  
 Haxby & Wiggington

Drawn by CSS Date: 03/06/2021  
 Checked by Date:  
 Authorised by Date:  
 Drawing No. Revision  
 A  
 Drawing Scale: NTS AO  
 CAD Filename: Plot Scale: NTS

HAXBY FW WORKS 24-25	w- est	L- CAD m	Area	% Vxings	total area	LOCATION	
The Village S 1	2	264	528	0	528	Hall	Health Centre
The Village S 2	2	141	282	0	282	No 115	no 99A
The Village S 3	2	42	84	100	168	99A	Westfield Jn
<b>AREA TOTAL</b>			<b>894</b>		<b>978</b>		

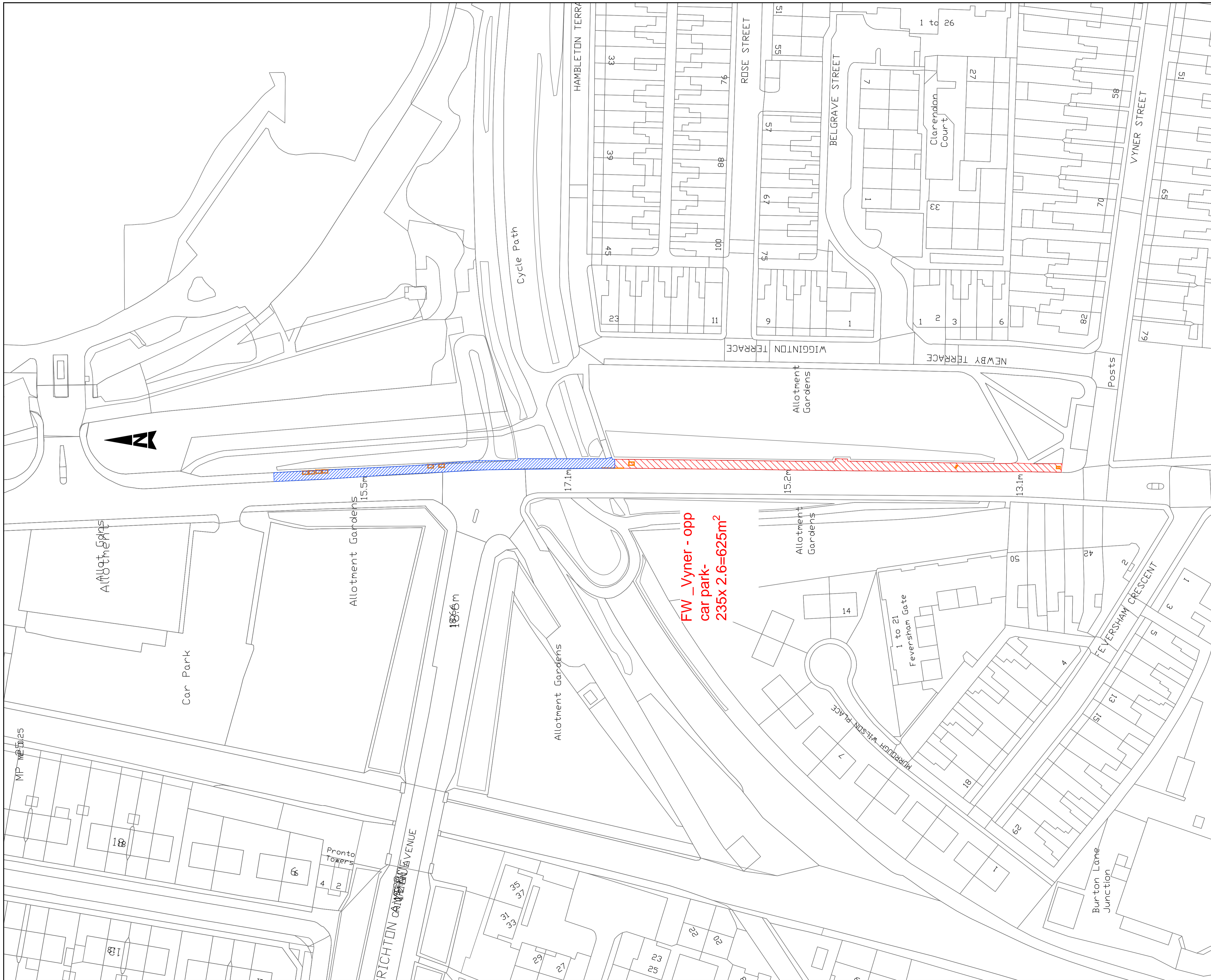


# LTP FOOTWAY PROGRAMME

---

ITEM	<input type="text" value="3"/>		
LOCATION	<input type="text" value="Wiggington rd- part-"/>		
ROAD NO	<input type="text"/>		
WARD/PARISH	<input type="text" value="Guildhall"/>		
SCHEME DRAWING NO	<input type="text"/>		
DESCRIPTION OF WORK	<input type="text" value="FOOTWAY WORKS – Surface Slurry Seal treatment at Overbridge at Crichton Ave junction"/>		
<i>SPECIFICATION RECOMMENDATION</i>	<input type="text" value="Footway Slurry seal"/>		
CW WIDTH	<input type="text"/>	FW WIDTH	<input type="text" value="2.6"/>
CW LENGTH	<input type="text"/>	FW LENGTH	<input type="text" value="100"/>
CW AREA	<input type="text"/>		<input type="text" value="262"/>
FEE	<input type="text"/>		
TOTAL ESTIMATE	<input type="text" value="£TBD"/>		

NOTES



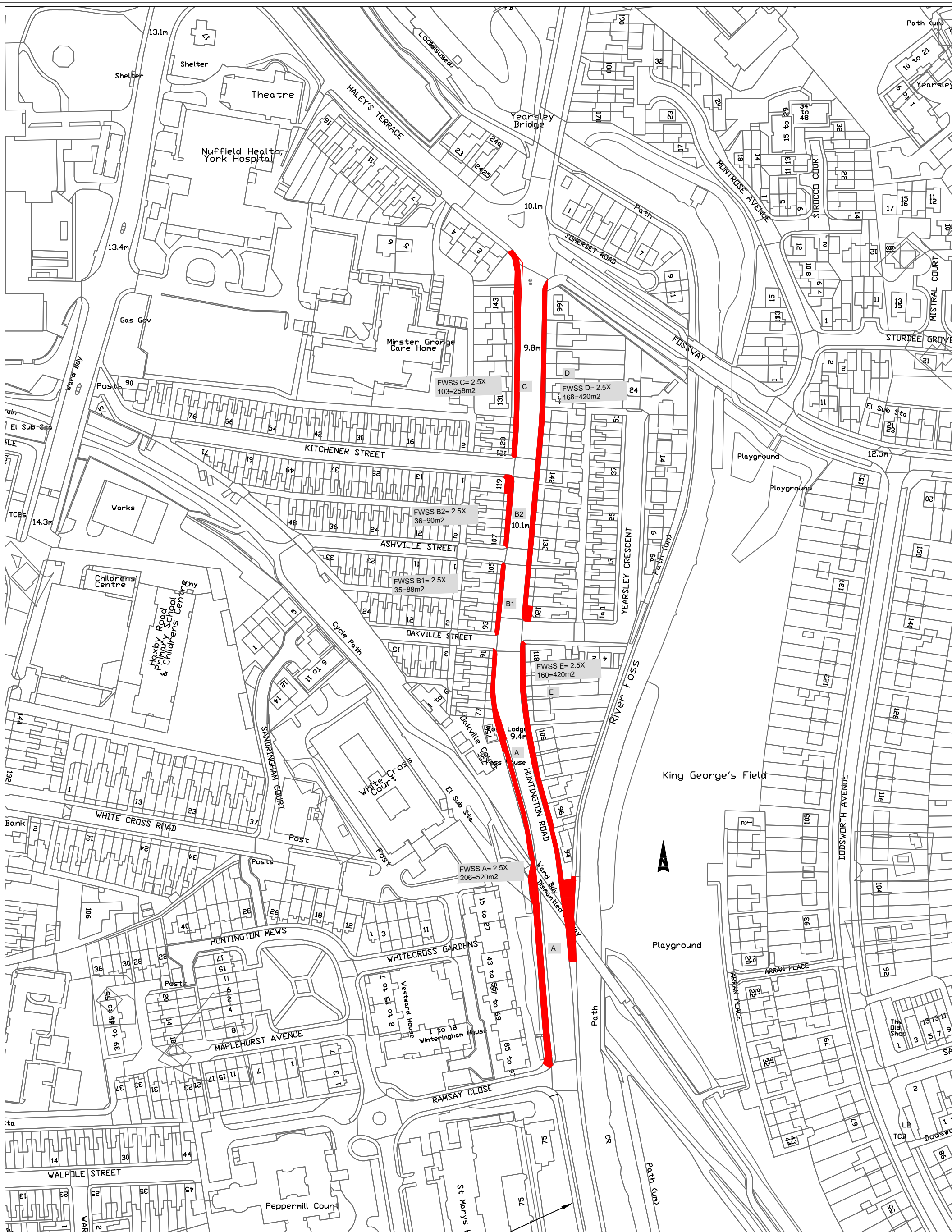


# LTP FOOTWAY PROGRAMME

---

ITEM	<input type="text" value="4"/>		
LOCATION	<input type="text" value="Huntington rd"/>		
ROAD NO	<input type="text"/>		
WARD/PARISH	<input type="text" value="Heworth"/>		
SCHEME DRAWING NO	<input type="text"/>		
DESCRIPTION OF WORK	<input type="text" value="FOOTWAY WORKS – Surface Slurry Seal treatment Foot bridge to Haleys terrace"/>		
<i>SPECIFICATION RECOMMENDATION</i>	<input type="text" value="Footway Slurry seal"/>		
CW WIDTH	<input type="text"/>	FW WIDTH	<input type="text" value="2.6"/>
CW LENGTH	<input type="text"/>	FW LENGTH	<input type="text" value="719"/>
CW AREA	<input type="text"/>		<input type="text" value="1796"/>
FEE	<input type="text"/>		
TOTAL ESTIMATE	<input type="text" value="£TBD"/>		

NOTES



Highways – Transport Projects and Delivery Team  
 Eco Depot, Hazel Court, James Street, York, YO10 3DS  
 www.york.gov.uk

# FOOTWAY SLURRY SEAL 2023 Huntington RD- BRIDGE- HAYLEYS

REV	AMENDMENTS	DATE	FWSS-23-Hunt'n Works area	SCALE	nts	A3
Drawn	CSS	Checked		DATE	June 2022	

BASED UPON THE ORDNANCE SURVEY MAPPING WITH THE PERMISSION OF THE CONTROLLER OF HER MAJESTY'S STATIONERY OFFICE © CROWN COPYRIGHT. UNAUTHORISED REPRODUCTION INFRINGES CROWN COPYRIGHT AND MAY LEAD TO PROSECUTION OR CIVIL PROCEEDINGS.  
 City of York Council OS Licence No. 1000 20818



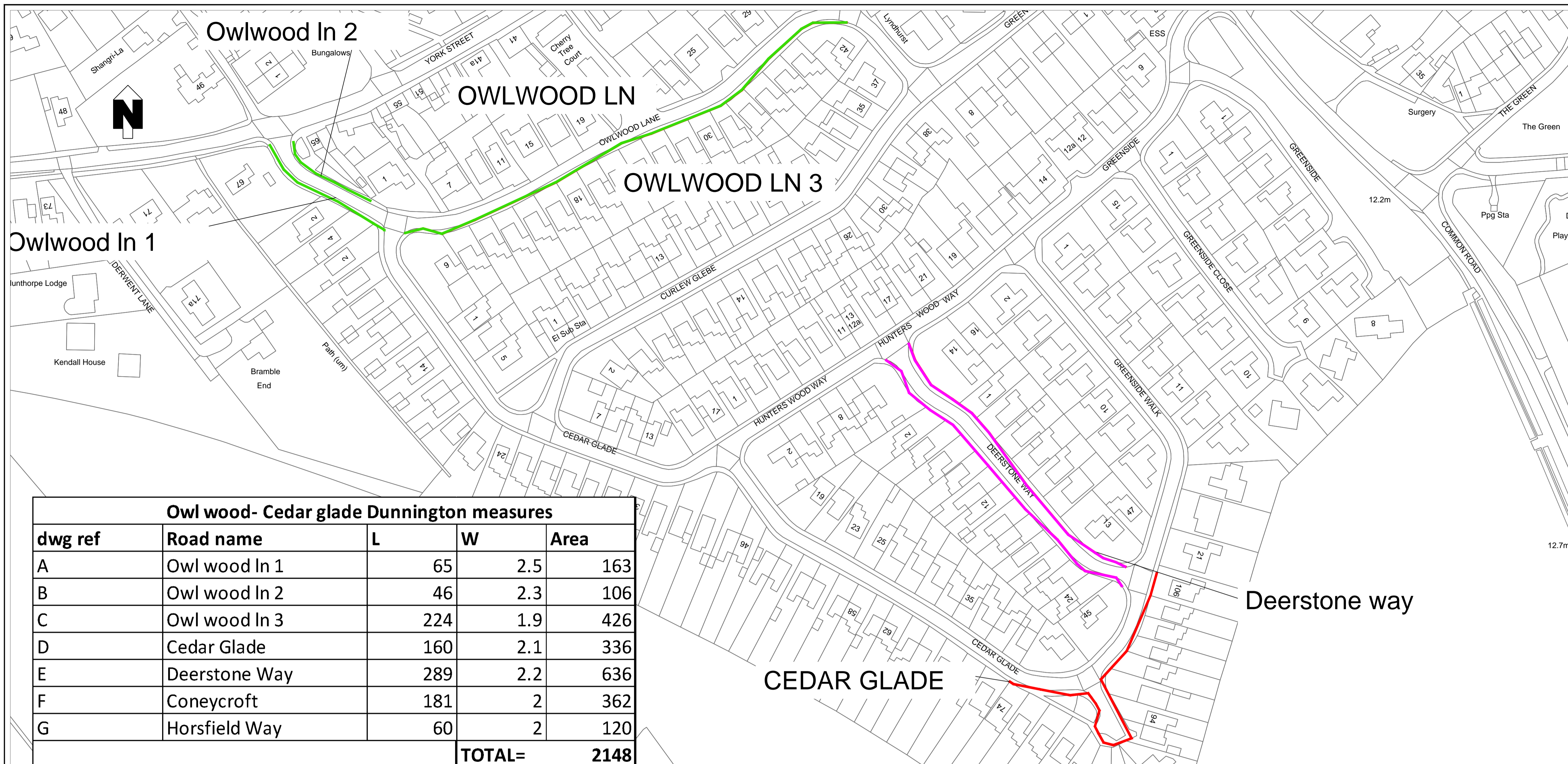
# LTP FOOTWAY PROGRAMME

---

ITEM	<input type="text" value="5"/>		
LOCATION	<input type="text" value="Various sites in Cedar Glade area Dunnington"/>		
ROAD NO	<input type="text"/>		
WARD/PARISH	<input type="text" value="Osbalwick and Derwent"/>		
SCHEME DRAWING NO	<input type="text"/>		
DESCRIPTION OF WORK	<input type="text" value="FOOTWAY WORKS – Surface Slurry Seal treatment Cedar Glade, Owl wood In, Deerstone Way, Coneycroft, Horsfield way."/>		
<i>SPECIFICATION RECOMMENDATION</i>	<input type="text" value="Footway Slurry seal"/>		
CW WIDTH	<input type="text"/>	FW WIDTH	<input type="text" value="2.1"/>
CW LENGTH	<input type="text"/>	FW LENGTH	<input type="text" value="1025"/>
CW AREA	<input type="text"/>		<input type="text" value="2148"/>
FEE	<input type="text"/>		
TOTAL ESTIMATE	<input type="text" value="£TBD"/>		

NOTES





Owlwood In 1

Owlwood In 2

OWLWOOD LN

OWLWOOD LN 3

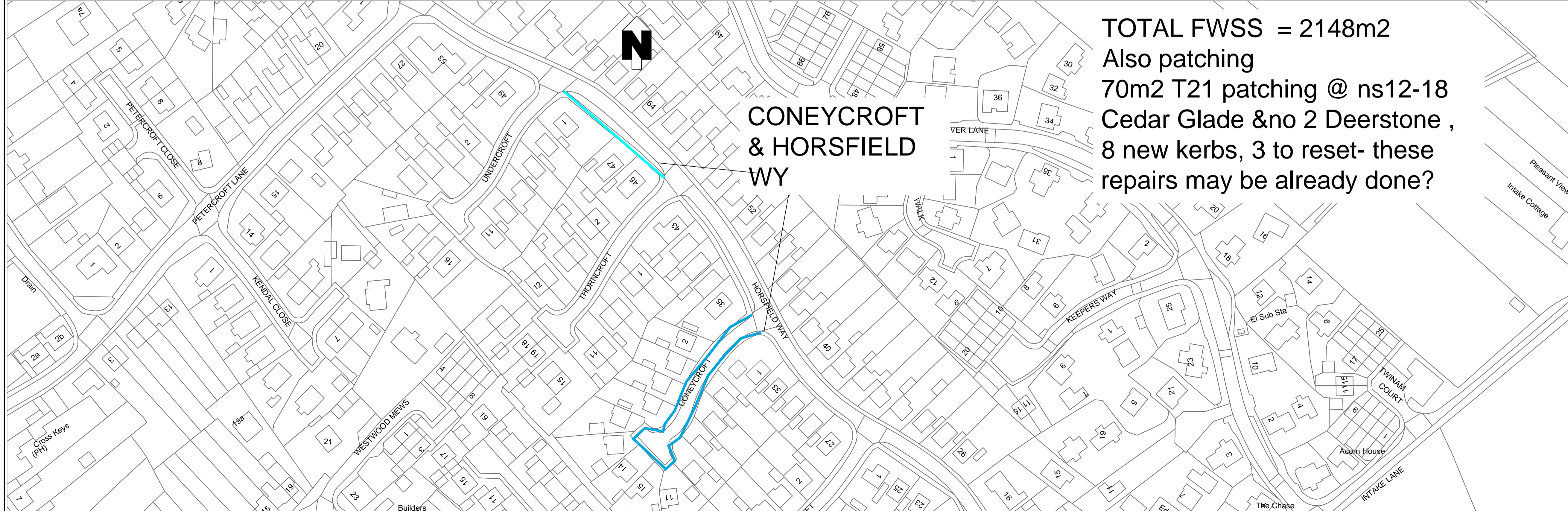
CEDAR GLADE

Deerstone way

Owl wood- Cedar glade Dunnington measures				
dwg ref	Road name	L	W	Area
A	Owl wood In 1	65	2.5	163
B	Owl wood In 2	46	2.3	106
C	Owl wood In 3	224	1.9	426
D	Cedar Glade	160	2.1	336
E	Deerstone Way	289	2.2	636
F	Coneycroft	181	2	362
G	Horsfield Way	60	2	120
<b>TOTAL=</b>				<b>2148</b>

- NOTES:
- All dimensions in metres unless otherwise stated.
  - Do not scale from this drawing.
  - All locations/extents of pavement treatments are to be marked out on site prior to works commencing.

- 336m2 Cedar Glade
- 636m2 Deerstone way
- 694m2 Owlwood In
- 362m2 Coneycroft
- 120m2 Horsfield way



CONEYCROFT & HORSFIELD WY

TOTAL FWSS = 2148m2  
 Also patching  
 70m2 T21 patching @ ns12-18  
 Cedar Glade & no 2 Deerstone,  
 8 new kerbs, 3 to reset- these repairs may be already done?

BASED UPON THE ORIGINALE SURVEY MARKING WITH THE PERMISSION OF THE CONTROLLER OF HER MAJESTY'S STATIONERY OFFICE. © CROWN COPYRIGHT. UNAUTHORISED REPRODUCTION INFRINGES CROWN COPYRIGHT AND MAY LEAD TO PROSECUTION IN CIVIL PROCEEDINGS. City of York Council OS Licence No. 1000 20818

TENDER ISSUE

Revision	By	Checked/Approved	Date	Description
A	XX	XX	0X/17	Tender Issue



Project Footway Slurry Sealing programme 2023-24  
 Dunnington

Drawing Cedar Glade, Deerstone way  
 Coney Croft  
 OSBALDWICK & DERWENT

Drawn by XXX Date: XXXXXX  
 Checked by XXX Date: XXXXXX  
 Authorised by XXX Date: XXXXXX

Drawing No. HMS23/..... Revision A

Drawing Scale: 1:XXXX A1  
 CAD Filename: Computer Filename Plot Scale: 1:00



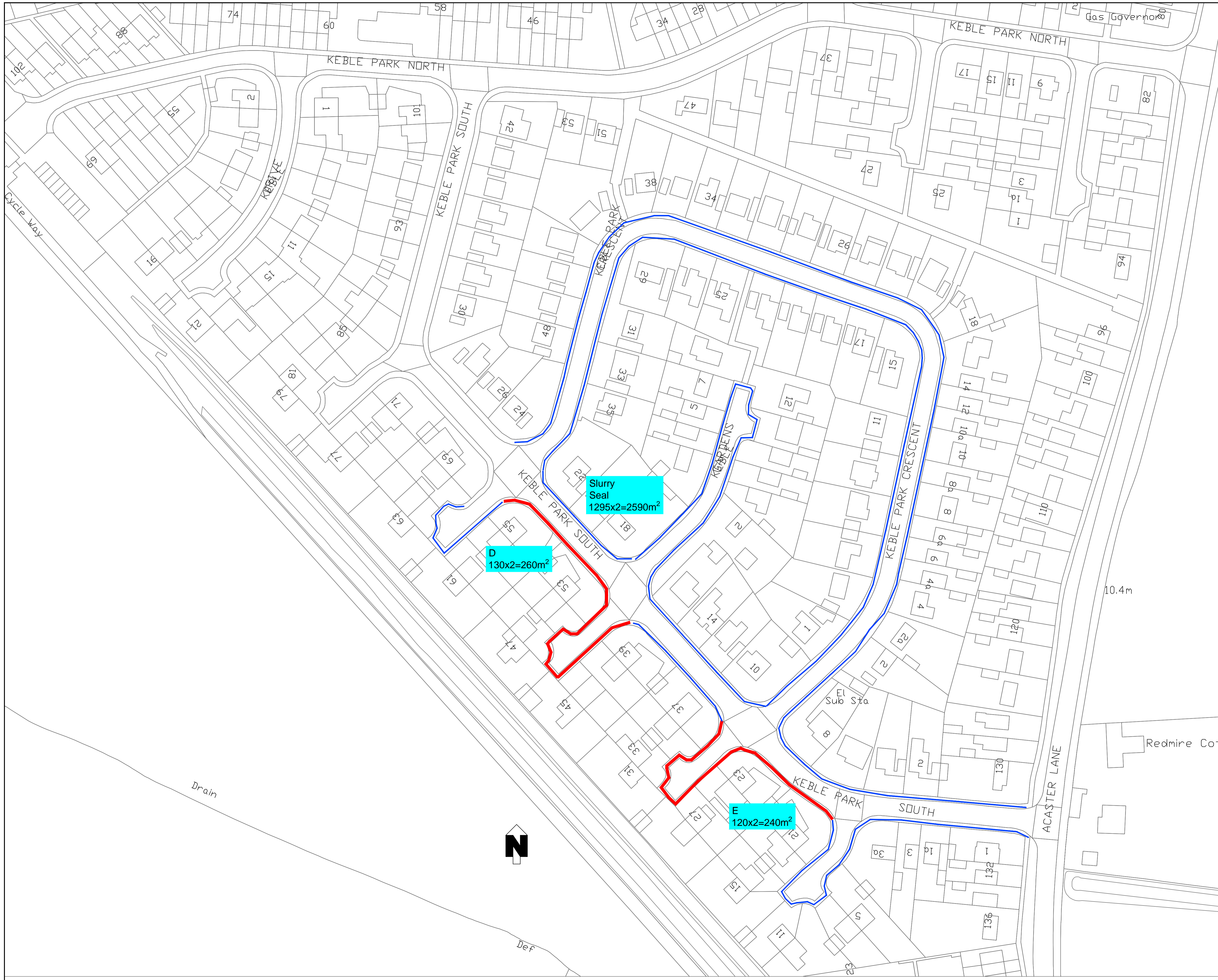
# LTP FOOTWAY PROGRAMME

---

ITEM	<input type="text" value="6"/>		
LOCATION	<input type="text" value="Keble Park south PHASE 2"/>		
ROAD NO	<input type="text"/>		
WARD/PARISH	<input type="text" value="BISHOPTHORPE"/>		
SCHEME DRAWING NO	<input type="text"/>		
DESCRIPTION OF WORK	<input type="text" value="FOOTWAY WORKS – Surface Slurry Seal treatment"/>		
<i>SPECIFICATION RECOMMENDATION</i>	<input type="text" value="Footway Slurry seal"/>		
CW WIDTH	<input type="text"/>	FW WIDTH	<input type="text"/>
CW LENGTH	<input type="text"/>	FW LENGTH	<input type="text"/>
CW AREA	<input type="text"/>		<input type="text" value="2590"/>
FEE	<input type="text"/>		
TOTAL ESTIMATE	<input type="text" value="£TBD"/>		

NOTES





- NOTES:
1. All dimensions in metres unless otherwise stated.
  2. Do not scale from this drawing.

**HSE**  
 Bus Route  
 Residential street  
 Hedges may need cutting prior to works- give plenty of notice

- KEY:**
- Location of T15 Works 500m<sup>2</sup>
  - Location of Slurry Seal Works 2590m<sup>2</sup>

BASED UPON THE ORDNANCE SURVEY MAPPING WITH THE PERMISSION OF THE CONTROLLER OF HER MAJESTY'S STATIONERY OFFICE. © CROWN COPYRIGHT. UNAUTHORISED REPRODUCTION INFRINGES CROWN COPYRIGHT AND MAY LEAD TO PROSECUTION OR CIVIL PROCEEDINGS. City of York Council OS Licence No. 1000 20818

TENDER ISSUE

Revision	By	Checked/Approved	Date	Description
A	XX	XX	0X/17	Tender Issue



Project: 2024-25 FOOTWAYS  
 FOOTWAYS WORKS  
 LOCATION PLAN

Drawing: KEBLE PARK SOUTH  
 Bishopthorpe  
 Bishopthorpe

Drawn by: CSS Date: MAY 23  
 Checked by: XXX Date: XXXXXX  
 Authorised by: XXX Date: XXXXXX

Drawing No. HMS24/..... Revision A

Drawing Scale: NTS A1

CAD Filename: Computer Filename Plot Scale: NTS